


**2018 Rallye Glenwood Springs
It's a Dog's Life Tour**

for scoring only		1.	2.	3.	4.	5.
Driver/navigator		Diesel Kerr				
Car		Year <u>1955</u> Make <u>MG</u> Model <u>TF</u>				
Tour Class		MG <u> </u> Vintage <u>X</u> Modern <u> </u>				
	seq. #					
Dir	1	Ya so, it's time to start the "It's a Dog's Life" tour. Head through the parking lot toward the lake east of the shopping center, and then turn right at the road.				
Dir	2	Turn right onto Parkhill Avenue at stop sign.				
Dir	3	Turn left onto S. Wadsworth Blvd.				
Dir	4	Turn Right onto Ken Caryl Avenue, proceed under C-470.				
Dir	5	Left at Y onto Valley Rd				
Dir	6	In left lane, continue straight at stop sign onto South Valley Road				
POR	7	South Valley Park				
POR	8	Ya so, on the right, there is a big silver building where my people used to work. Now they stay home and entertain me all day, as they should.				
Dir	9	At the T turn left.				
Dir	10	Turn Right onto S. Deer Creek Canyon Road				
?	11	"Ride <u>Single</u> File"				
?	12	Murphy Gulch is not a <u>Thru</u> <u>Street</u>				
Dir	13	At the T turn right onto S. Turkey Creek Road				
POR	14	Look! A Fire Station! I love to sing with fire trucks! Click the QR code to watch me sing!				
POR	15	Turkey Creek Park				
?	16	Ya so, my first home and this place share the same house number. What is sold here? <u>Fresh</u> <u>Eggs</u>				





**2018 Rallye Glenwood Springs
It's a Dog's Life Tour**

? OTL	17	"World Famous <u>Tiny</u> <u>Town</u> ". What a great place! An entire civilization of dog houses!!!
	18	With the Hot Dog
?	19	This awesome place was established in <u>1915</u>
?	20	Where I would go to get real fake fur if I needed such a thing? <u>Genuine</u> <u>Imitation</u>
? OTL	21	Call sign for the town's radio station <u>KTNY</u>
Dir	22	When safe to do so, do a U turn.
? OTL	23	Who lives at 6618? <u>Irelands</u>
Dir	24	Right onto North Turkey Creek Rd. Follow signs to south Hwy 285.
Dir	25	Proceed onto Hwy 285 south
POR	26	Ya so, more chances to sing with the fire trucks! Station number 3 of the InterCanyon Fire/Rescue is on the right.
POR	27	Natural Grocers (on the left)
?	28	Ya so I need caffeine!!! I will give you a point if you can tell me where I can get a free puppoccino! I LOVE puppuccinos! <u>Starbucks</u>
POR	29	Staunton State Park
?	30	Where you can take me to the spa and get my groceries in Pine Junction. <u>Pine</u> <u>Country</u> <u>Feed</u>


**2018 Rallye Glenwood Springs
It's a Dog's Life Tour**

?	31	<p>4 words that use the letters in ID-RA-HA-JE</p> <p align="center"> <u>I'd</u> <u>Rather</u> <u>Have</u> <u>Jello</u> </p> <p>Or choose your own. We looked. . . .</p>
NOTE	32	There is a gas station on the highway in Bailey, and it is the last one for many miles.
?	33	<p>Jefferson " <u>23</u> " Fairplay " <u>40</u> "</p> <p>These values were used later in the tour to calculate the distance between the two towns.</p>
POR	34	Another place for me to sing with the fire trucks is Platte Canyon Fire Station
? OTL	35	<p>What common condiment is missing on the Coney Island Boardwalk Hot Dog?</p> <p align="center"><u>Ketchup</u></p>
?	36	<p>Ya so, if I had a pup, I'd definitely send him here - it's the "Home of the Huskies"!! I can't have any pups because I've been "tutored".</p> <p align="center"> <u>Platte</u> <u>Canyon</u> <u>High</u> <u>School</u> </p>
?	37	Fairplay " <u>23</u> " Buena Vista " <u>40</u> "
POR	38	Guanella Pass
?	39	<p>I don't know much about famous canines. Name 4 famous dogs that I should consider researching.</p> <p align="center"> <u>Lassie</u> <u>Rin Tin Tin</u> <u>Scooby Do</u> <u>Ole Yeller</u> </p> <p>Others as noted</p>

**2018 Rallye Glenwood Springs
It's a Dog's Life Tour**

?	40	OK, so I know you put down Lassie in the previous question. What was Lassie's boy's name? <u>Timmy</u>
?	41	Kenosha Pass elevation <u>10,000 ft</u>
	42	I need a potty break, and you need to take a photo next to the Kenosha Pass elevation sign.
?	43	What is "your speed"? _____ In km/hr? _____ Divide "your speed" by 0.62 to get km/hr. We did the math. . .
POR	44	Lazy Bull Ranch
Dir	45	Turn Left onto CR 77 in Jefferson.
Note	46	Colorado is a "fence out" state and as a result there are many interesting modifications to roadways.
?	47	"Your speed" is? _____ in meters/sec? _____ All the necessary conversions were in Diesel's list of useless information. If you carried your units correctly, you would multiply "your speed" by 0.45 to get the value in meters/sec. We did the math. . .
OTL ?	48	The number on the the first expired license plate you come to after MM 5 is " <u>78144</u> ".
?	49	"No <u>Campfires</u> "
	50	"Settling on the Frontier" sign
?	51	On the "Trailing Down the Tarryall" sign it says "There's plenty to do and see - so <u>Tarry</u> awhile!"
Dir	52	Record the next mile marker number you see after you see the object with an "*" in front of it.
?	53	* "Stage Stop Grill and Saloon" <u>9</u>
OTL ?	54	* "Bordenville" <u>12</u>
OTL ?	55	* "Bordenville" <u>12</u>
OTL ?	56	* "Observatory Rock Bison Ranch" <u>13</u>


**2018 Rallye Glenwood Springs
It's a Dog's Life Tour**

Note	57	There are numerous rustic bathrooms at Terryall Reservoir.
Dir	58	Turn right onto CR23 (this is a rough dirt road, so if you prefer you can park safely on CR 77 and walk a short distance to the next photo op.)
	59	* The waterfall at the far end of Tarryall Reservoir <u>18</u>
Dir	60	Return to your car and continue on CR 77.
? OTL	61	According to the Lost Creek sign, in Lost Creek, in case of emergency call " <u>911</u> "
? OTL	62	State of Colorado " <u>Approved Standard</u> " School
?	63	So Pluto got demoted as one of our solar systems planets. I think that was discriminatory against planets named after beloved Disney dogs. Can you name the 8 remaining planets in order from the sun? 1. <u>Mercury</u> 5. <u>Jupiter</u> 2. <u>Venus</u> 6. <u>Saturn</u> 3. <u>Earth</u> 7. <u>Uranus</u> 4. <u>Mars</u> 8. <u>Neptune</u>
?	64	* Broadmore Fishing Camp <u>22</u>
NOTE	65	If needed, gas is about 1 mile to the left on highway 24. Otherwise, execute the next step.
Dir	66	Turn right onto highway 24.
Note	67	One of the common roadway modifications for our "fence out" state is cattle guards.
?	68	How many cattle guards did we go over along CR 77? <u>6</u>
POR	69	Wilkerson Pass Summit Elevation 9507
Note	70	Ya so, it has been way too long since we had a question from the Tour-Hound and the next several miles are boring, like driving on the moon. I love to howl at the moon, so lets explore a little about our universe with 8 general knowledge questions. The answers are not found on the road.

**2018 Rallye Glenwood Springs
It's a Dog's Life Tour**

?	71	<p>"Dark Side of the Moon" by Pink Floyd was released in 1973 as a LP. Here's the play list of side 2:</p> <table border="0"> <thead> <tr> <th align="left"><u>Title</u></th> <th align="left"><u>Time (mm:ss)</u></th> </tr> </thead> <tbody> <tr> <td>1. "Money"</td> <td>6:30</td> </tr> <tr> <td>2. "Us and Them"</td> <td>7:51</td> </tr> <tr> <td>3. "Any Colour You Like"</td> <td>3:24</td> </tr> <tr> <td>4. "Brain Damage"</td> <td>3:50</td> </tr> <tr> <td>5. "Eclipse"</td> <td>2:03</td> </tr> </tbody> </table> <p>What was the total play time of side 2, ignoring gaps between songs? Record your answer as mm:ss <u>23:38</u></p> <p>You have to convert seconds to minutes. No credit given for not correctly stating the answer in minutes and seconds (less than 60)</p>	<u>Title</u>	<u>Time (mm:ss)</u>	1. "Money"	6:30	2. "Us and Them"	7:51	3. "Any Colour You Like"	3:24	4. "Brain Damage"	3:50	5. "Eclipse"	2:03
<u>Title</u>	<u>Time (mm:ss)</u>													
1. "Money"	6:30													
2. "Us and Them"	7:51													
3. "Any Colour You Like"	3:24													
4. "Brain Damage"	3:50													
5. "Eclipse"	2:03													
?	72	<p>Ignoring gaps between songs, how many revolutions of the record did it take to play side 2 of "Dark Side of the Moon"? Round to the nearest revolution. <u>788</u></p> <p>You have to convert 38 seconds to minutes ($38/60 = 0.63$), add this to 23 minutes, and then multiply the result by $33\frac{1}{3}$ to get the correct answer. You also had to do all math using only 2 decimal places.</p>												
?	73	<p>In the last year there have been several significant celestial events - name two. (spaces not added on the answer lines because answers may vary)</p> <p align="center"><u>Blood Moon</u></p> <p align="center"><u>Total Eclipse of the Sun</u></p>												
?	74	<p>Name 2 songs that refer to an eclipse. (spaces not added on the answer lines because answers may vary)</p> <p align="center"><u>You're So Vain - Carly Simon</u></p> <p align="center"><u>Total Eclipse of the Heart -Bonnie Tyler</u></p> <p>Others, of course</p>												
?	75	<p>Sing with me! "When the moon is in 7th house, and Jupiter aligns with Mars, and peace will guide the planets and love will <u>Steer the Stars</u>"</p>												
?	76	<p>What is the name of the manequin that SpaceX sent into a heliocentric orbit on a Falcon Heavy in February, 2018 in a red Tesla?</p> <p align="center"><u>Star Man</u></p>												

**2018 Rallye Glenwood Springs
It's a Dog's Life Tour**

?	77	What phrase was shown on the dash display of Elon's Tesla? <u>Don't</u> <u>Panic!</u>
?	78	To what Sci-Fi book is the above phrase a nod? <u>The Hitchhiker's Guide To the Galaxy</u>
?	79	"Fairplay <u>17</u> Buena Vista <u>29</u> "
Dir	80	Just past Hartzel, turn right onto Hwy 9.
?	81	How far is it from Jefferson to Fairplay in furlongs? <u>136</u> (furlongs) In sequence 33, you wrote down the distances to Jefferson and Fairplay. The distance is 17 miles which you converted to furlongs by multiplying by 8.
?	82	What is the difference in elevation between Kenosha Pass and Wilkerson Pass? <u>493</u> (ft)
Dir	83	Turn Right on Hwy 285.
POR	84	Northwest Fire Station No. II - aren't those trucks beautiful!!
Dir	85	Turn Left onto Hwy 9 at the stop light
NOTE	86	OBEY THE SPEED LIMIT IN FAIRPLAY!!!
NOTE	87	There a few places for lunch in Fairplay if you already finished your scooby snacks, or else Breckenridge is coming up soon and it has a lot of choices.
?	88	How many fire hydrants are on the right on Fairplay's Main Street between 9th Street and 4th Street, inclusive? I have to go and I need one bad!!! <u>4</u> The fire hydrant at 4th St is not inclusive
	89	In front of the Salt Licking Goat Clothing Company - the photo op is obvious
?	90	Fun fitness for every dog at? <u>Dog</u> <u>Works</u>
?	91	Alma elevation <u>10578</u> in meters? <u>3231</u> $10578 \text{ ft} * (1 \text{ mi} / 5280 \text{ ft}) * (1 \text{ km} / 0.62 \text{ mi}) * (1000 \text{ m} / 1 \text{ km}) = 3231 \text{ m}$

2018 Rallye Glenwood Springs
It's a Dog's Life Tour

?	92	Alma established in year: <u>1873</u>
?	93	"Get <u>Rec</u> before Breck"
?	94	Elevation of Hoosier Pass: <u>11,539 ft</u>
Note	95	Ya so, did I forget to mention that I don't like long car rides? Here are some questions to entertain you and to keep your math muscles warm while you go over the pass..
?	96	"MG" stands for what element on the periodic table of the elements? <u>Magnesium</u>
?	97	If a MGB leaves Salida at 10 am going 30 mph, how far will it have gotten by noon? <u>60 mi</u>
?	98	If an MG-TC leaves Denver going 30 mph and it is 180 miles to Glenwood Springs, how long will it take to arrive in Glenwood Springs? <u>6 hours</u>
?	99	What is the difference in elevation between Alma and Hoosier Pass (in feet)? <u>961 ft</u>
?	100	An MG-TC is going over Vail Pass doing 65 mph. How is this possible? <u>It's on a trailer</u>

**2018 Rallye Glenwood Springs
It's a Dog's Life Tour**

Note	101	The next few questions are about my favorite movie, "101 Dalmations".
?	102	What were the names of the canine parents? <u> Pongo </u> and <u> Perdita </u>
?	103	What was the name of the villaness? <u> Cruella </u> <u> De Vil </u>
?	104	What was the name of the villaness' thugs? <u> Jasper </u> and <u> Horace </u>
?	105	What kind of car did the villaness drive in the 1996 Disney version of the movie? <u> Panther </u> <u> DeVille </u>
?	106	Elevation of Blue River <u> 10,000 </u> (ft)
?	107	Where else were we today with this exact elevation? <u> Kenosha </u> <u> Pass </u>
?	108	Robin Hood hung out here. <u> Sherwood </u> <u> Forest </u>
?	109	Ya so, another question about dogs! Wooooo! What breed of dog does the Queen of England have? <u> Dorgi </u> Alas, the Queen's last Corgi, "Willow" passed away this spring. She is left with only two dogs, "Vulcan" and "Candy" and they're both Dorgi's (a cross between and Corgi and Dachshund)
Dir	110	Turn Right at the light onto Boreas Pass Rd
Dir	111	Take the first right into the Parking Lot, park, and walk into High Line Railroad Park.
?	112	C&S Caboose No. 1006 is a replica. Where is the original? <u> Silver </u> <u> Plume </u>
Dir	113	Enjoy the park and when ready to proceed, turn left out of the parking lot, then take a quick right onto S. French Street.

**2018 Rallye Glenwood Springs
It's a Dog's Life Tour**

Note	114	Lunch break! Between Jefferson Street and Washington Street there are numerous free or low cost parking options on French Street. Enjoy a beautiful lunch at one of many Breckenridge restaurants.
Dir	115	Find your way back to your car and proceed north on S. French Street, (it turns into N. French Street) until it intersects with Main Street, then turn right.
Dir	116	Take the first right out of the roundabout to stay on Main street, proceed to Frisco. Main Street becomes Highway 9 again.
Dir	117	Follow signs onto Westbound I-70
Dir	118	Up and over Vail Pass on I-70
NOTE	119	If you'd like a more leisurely drive into Glenwood Springs, depart I-70 at exit 171 and at the stop sign turn left onto Hwy 6. You'll re-join I-70 later in Dotsero. Otherwise, stay on I-70 westbound.
Dir	120	Ya, so I bet you've been wondering where I am. I took a little dog snooze in the back of the car because Mom won't let me ride in the front seat. Now I am back and ready for some more fun. There are no more questions from your Tour-Hound. Instead I created a crossword puzzle to keep you occupied while you continue toward Glenwood Springs.
Dir	121	Depart I-70 at exit 114 in Glenwood Springs. Keep left as you enter the roundabout. Take the 5th exit from the roundabout toward Midland Ave. Enter the next roundabout and take the 3rd exit toward Midland Ave. Turn right onto E. Meadows Dr. Enter the roundabout and take the 3rd exit toward the Courtyard Hotel.